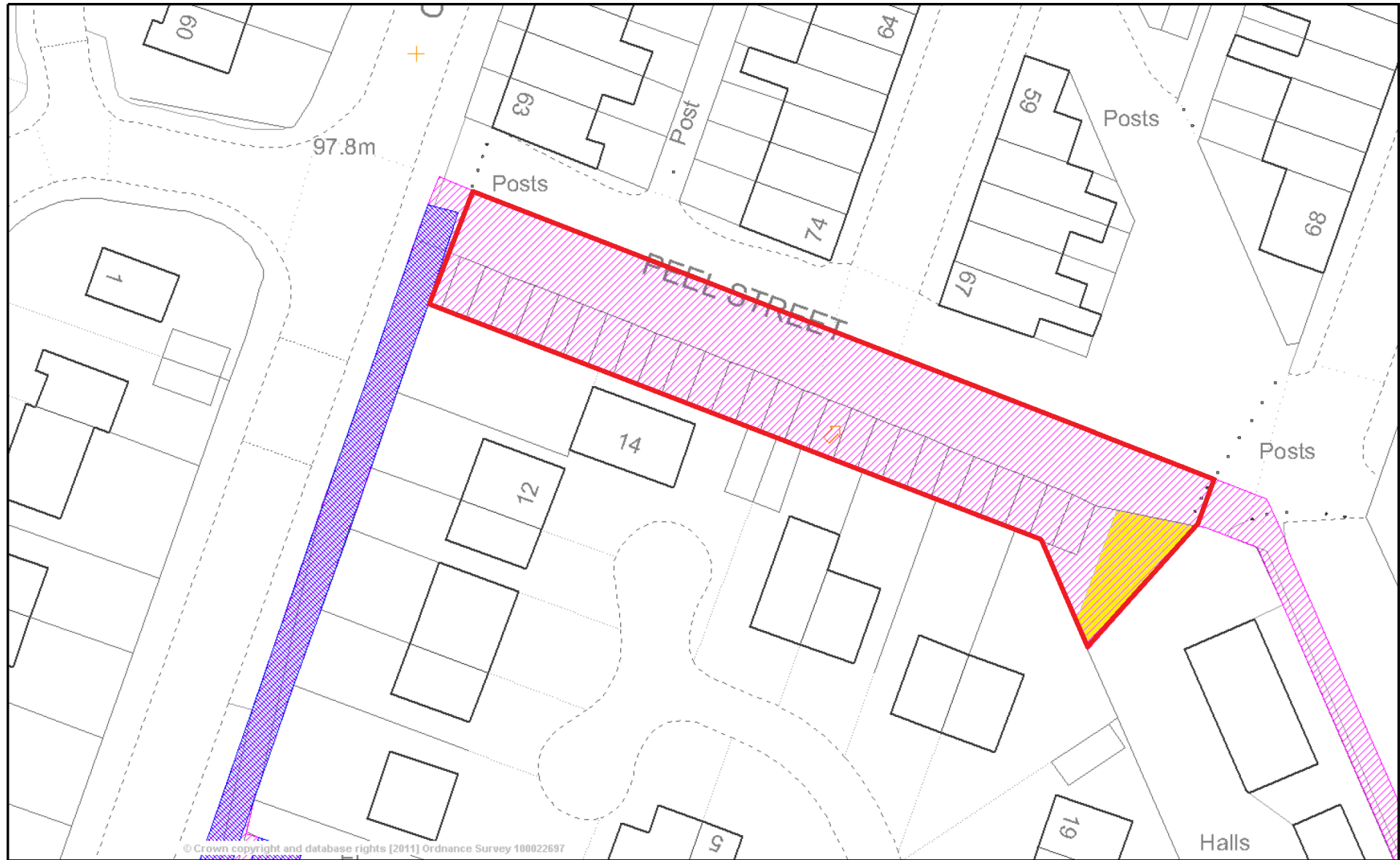


Land at Peel Street, Audenshaw - Appendix 1



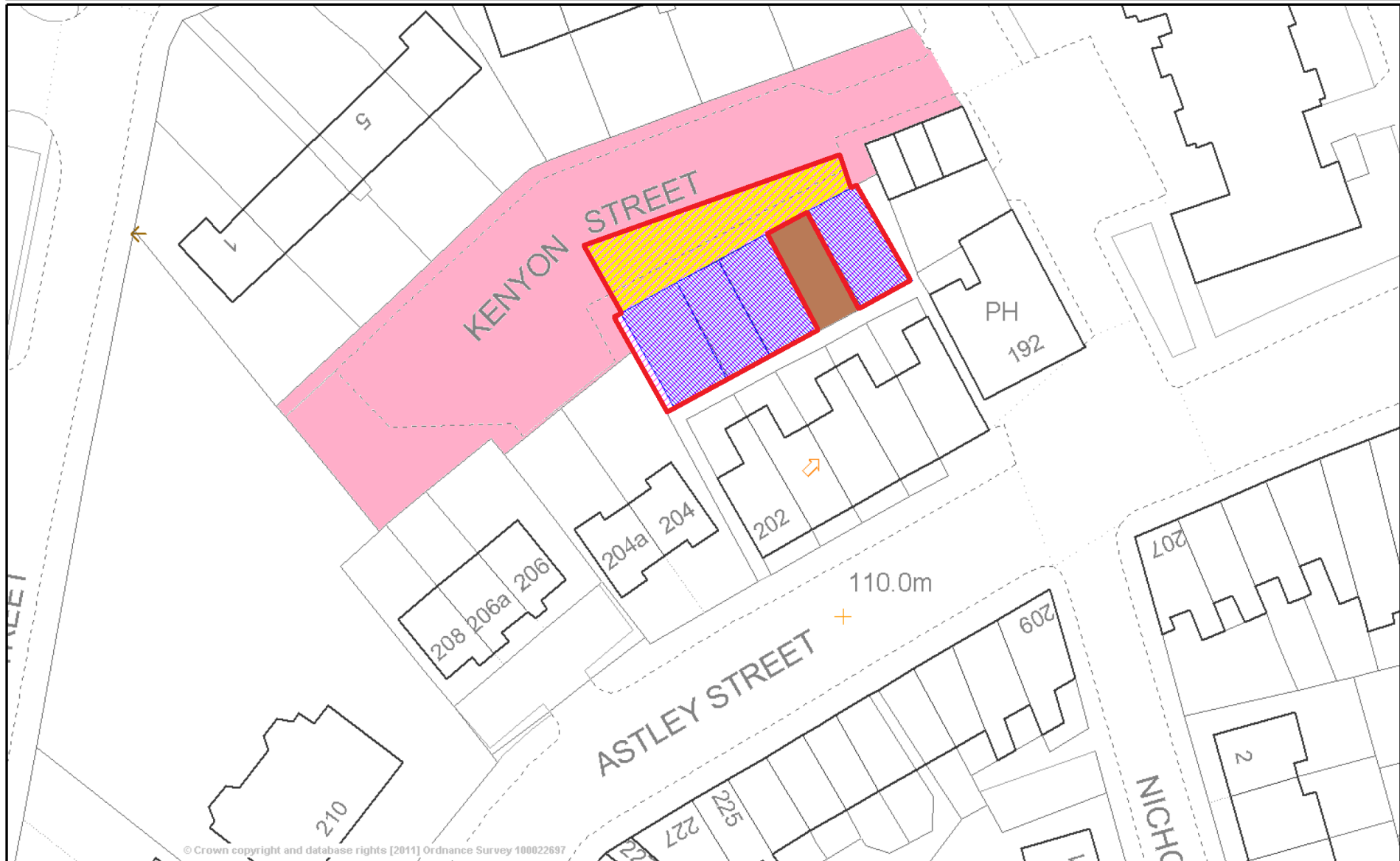
This map is reproduced from Ordnance Survey material with the permission of Ordnance Survey on behalf of the Controller of Her Majesty's Stationary Office (c) Crown copyright. Unauthorised reproduction infringes Crown copyright and may lead to prosecution or civil proceedings.

Scale 1/500

Centre = 392077 E 396676 N

Date 14/3/2022

Land to the rear of 200 Astley Street, Dukinfield - Appendix 2

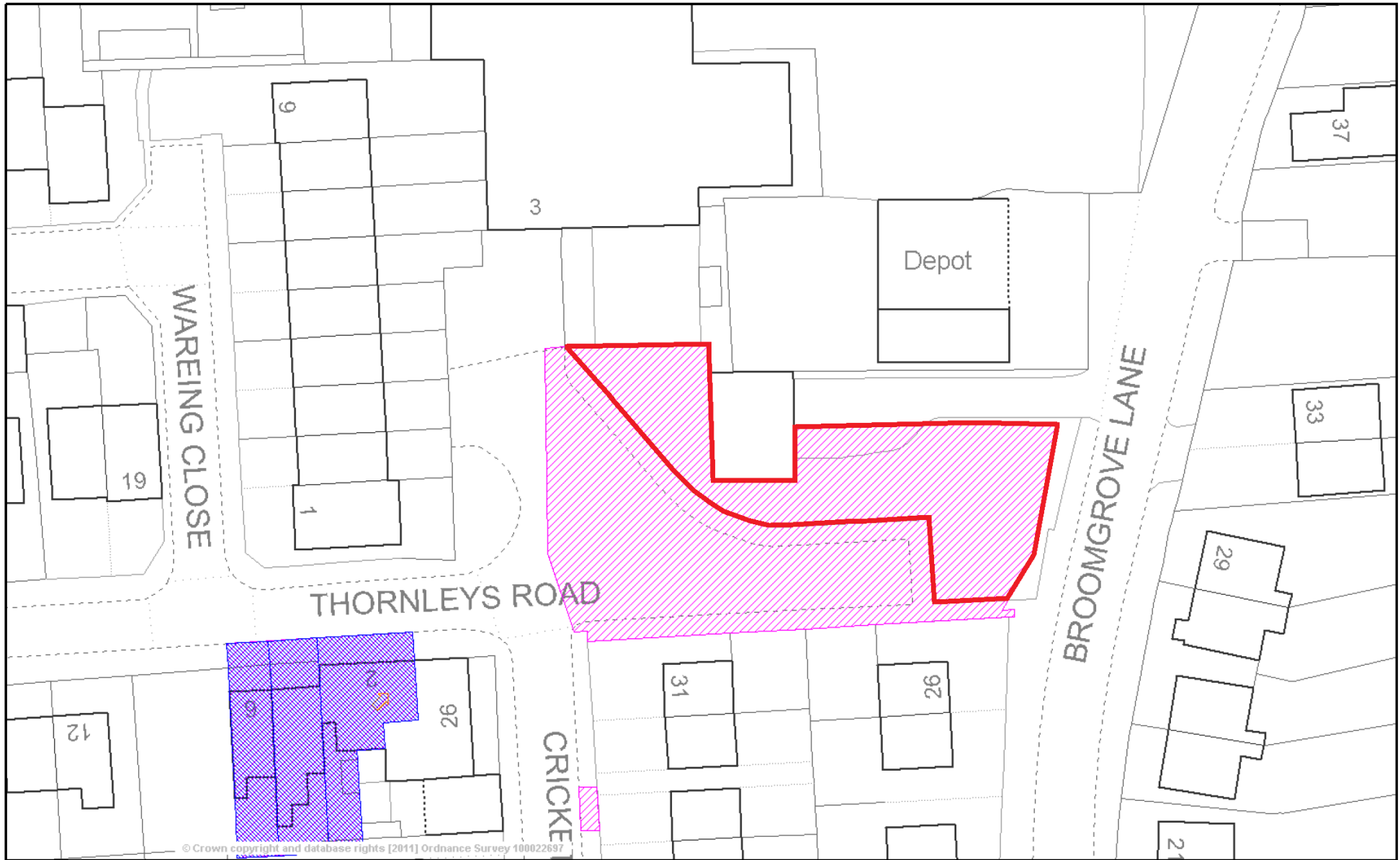


Scale 1/500
 Date 19/10/2021
 Centre = 393589 E 397964 N

This map is reproduced from Ordnance Survey material with the permission of Ordnance Survey on behalf of the Controller of Her Majesty's Stationary Office (c) Crown copyright. Unauthorised reproduction infringes Crown copyright and may lead to prosecution or civil proceedings.

- Third party owned land due to be acquired by private developer.
- Council owned land subject to interest from private developer.
- Council owned land subject to residential garden tenancy.
- Land previously sold by the Council to the garden tenant.

Land at Thornleys Road / Broomgrove Lane, Denton - Appendix 3

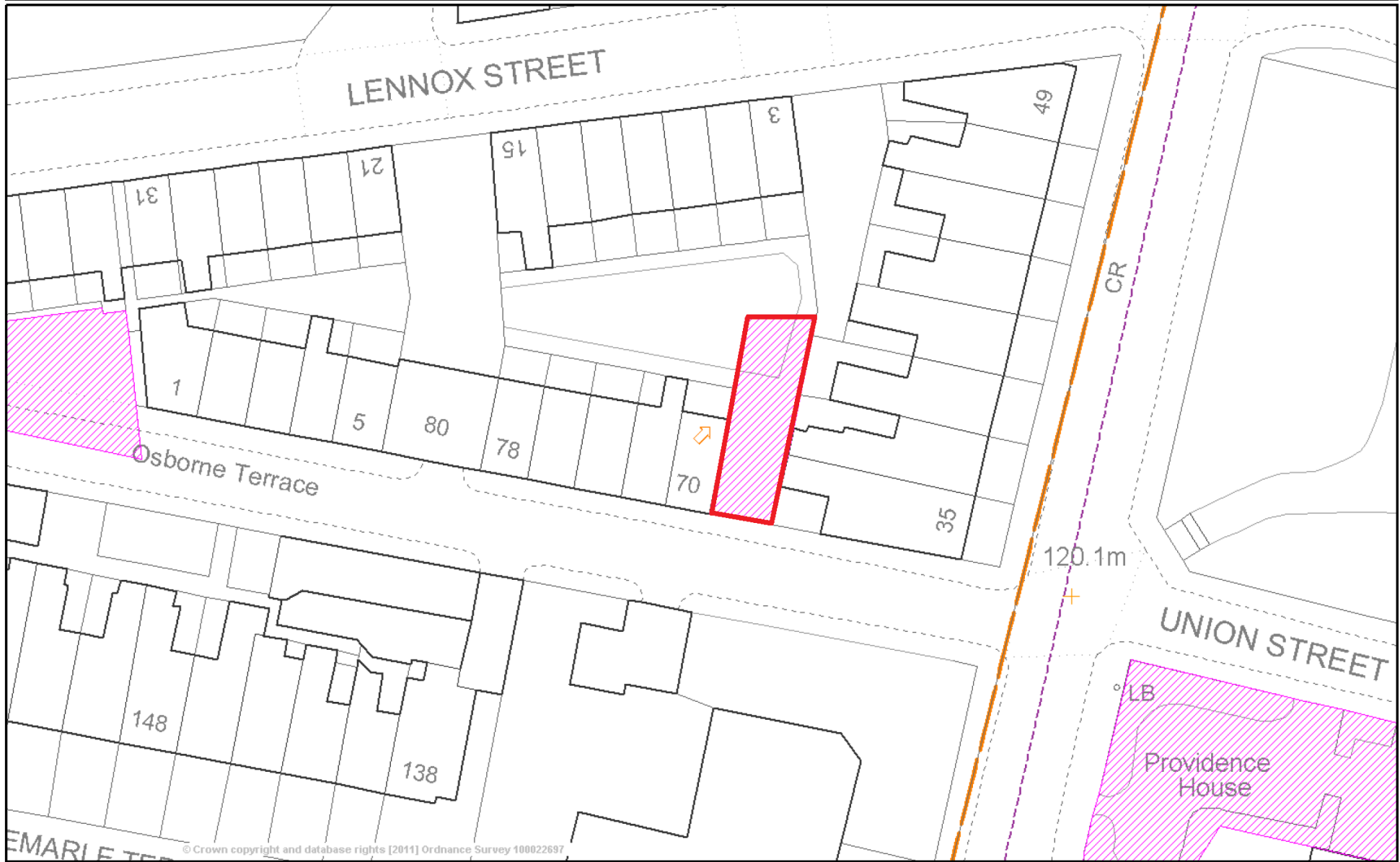


This map is reproduced from Ordnance Survey material with the permission of Ordnance Survey on behalf of the Controller of Her Majesty's Stationary Office (c) Crown copyright. Unauthorised reproduction infringes Crown copyright and may lead to prosecution or civil proceedings.

Scale 1/500
Centre = 393218 E 395702 N

Date 21/6/2022

Land adjoining 70 Union Street, Ashton-under-Lyne - Appendix 4

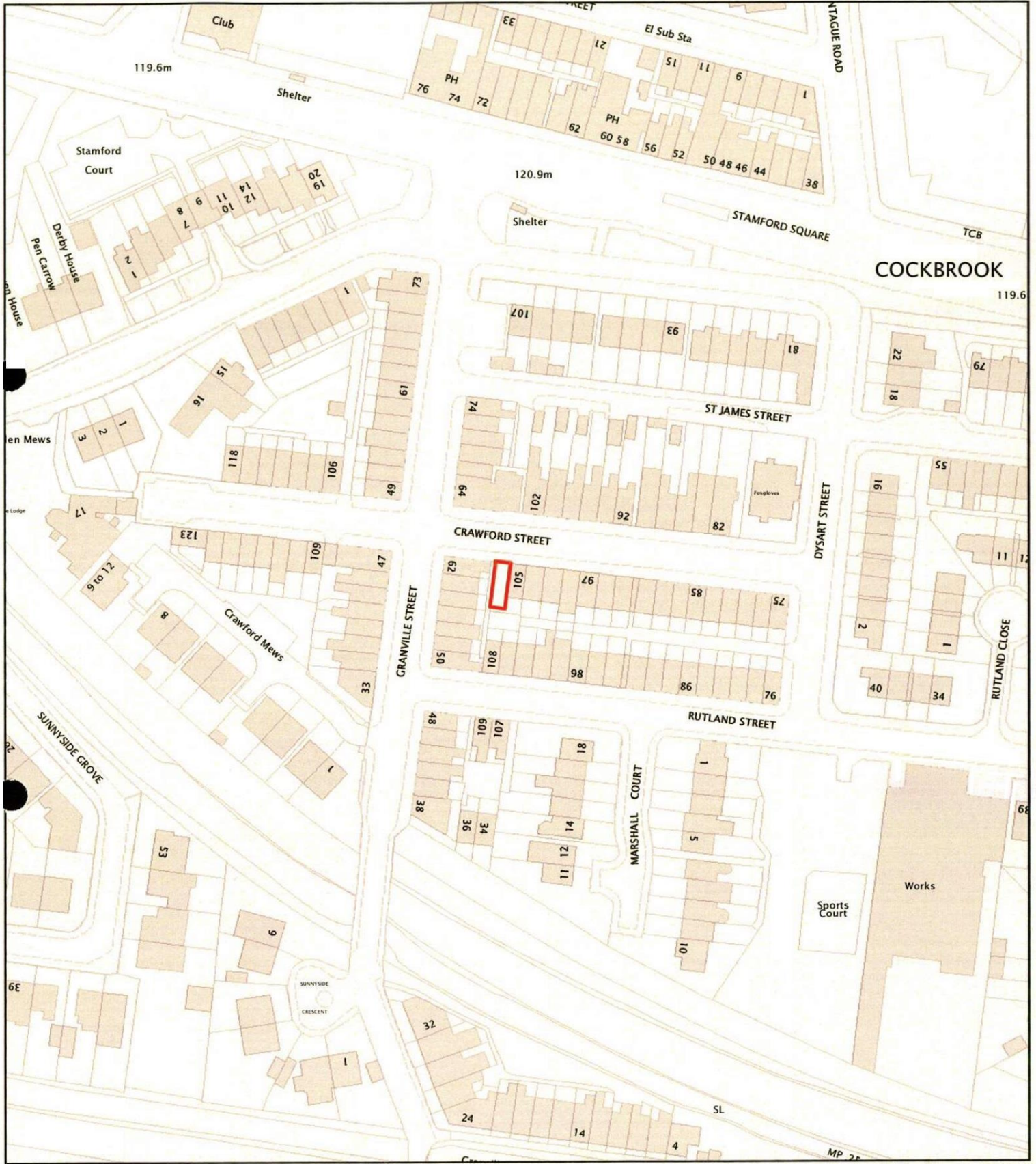


This map is reproduced from Ordnance Survey material with the permission of Ordnance Survey on behalf of the Controller of Her Majesty's Stationary Office (c) Crown copyright. Unauthorised reproduction infringes Crown copyright and may lead to prosecution or civil proceedings.

Scale 1/500
Centre = 394078 E 399426 N

Date 21/6/2022

Land adjoining 105 Crawford Street Ashton-under-Lyne - Appendix 5



Plan prepared by Bill Boaden 21/12/2016

1:1,250

SJ9498NE

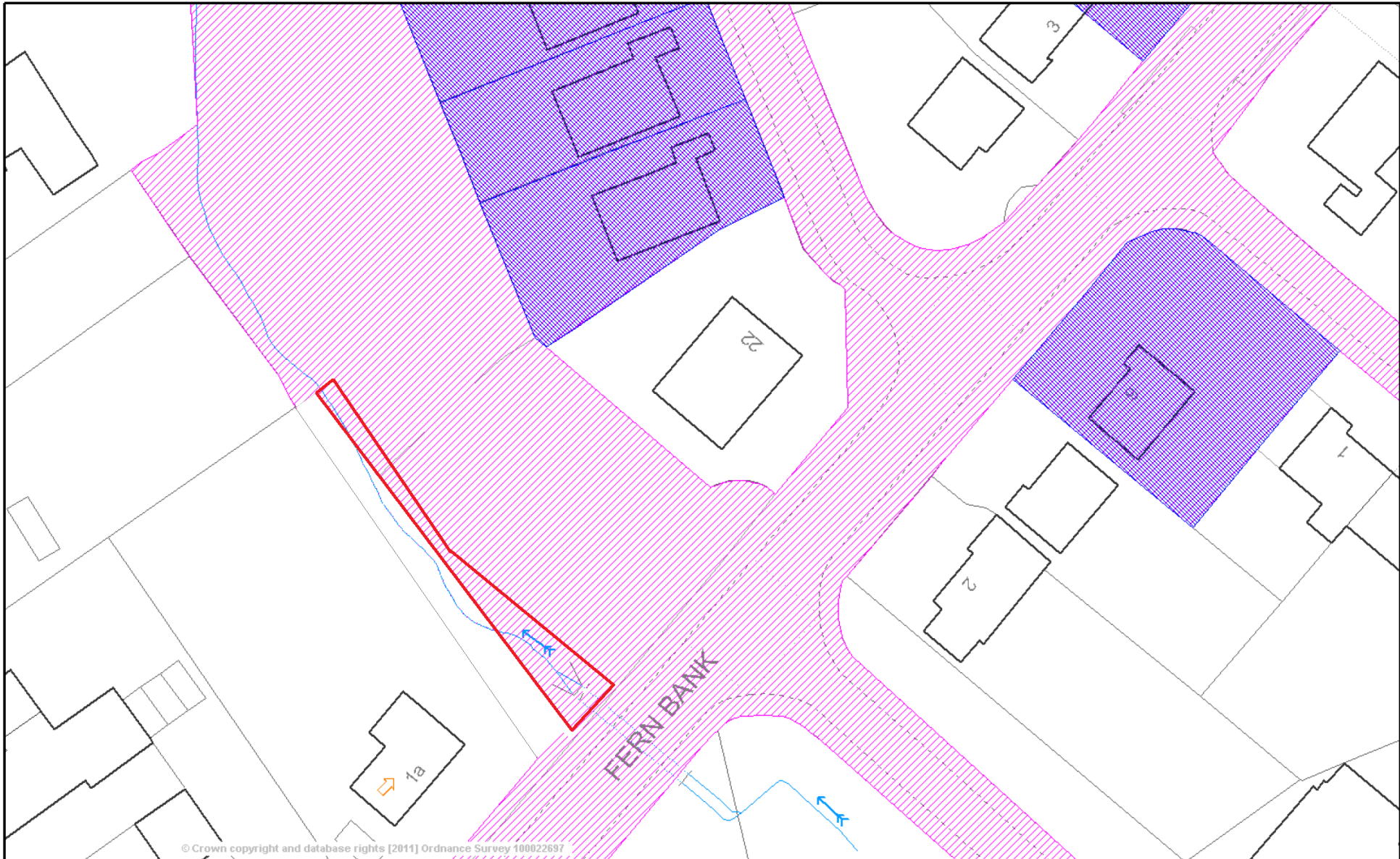
Tameside
Metropolitan Borough



© Crown copyright and database rights 2016
Ordnance Survey 100022697

Estates & Asset Management Unit
c/o Dukinfield Town Hall
King Street
Dukinfield
SK16 4LA

Land adj. 1a Fern Bank, Stalybridge - Appendix 6



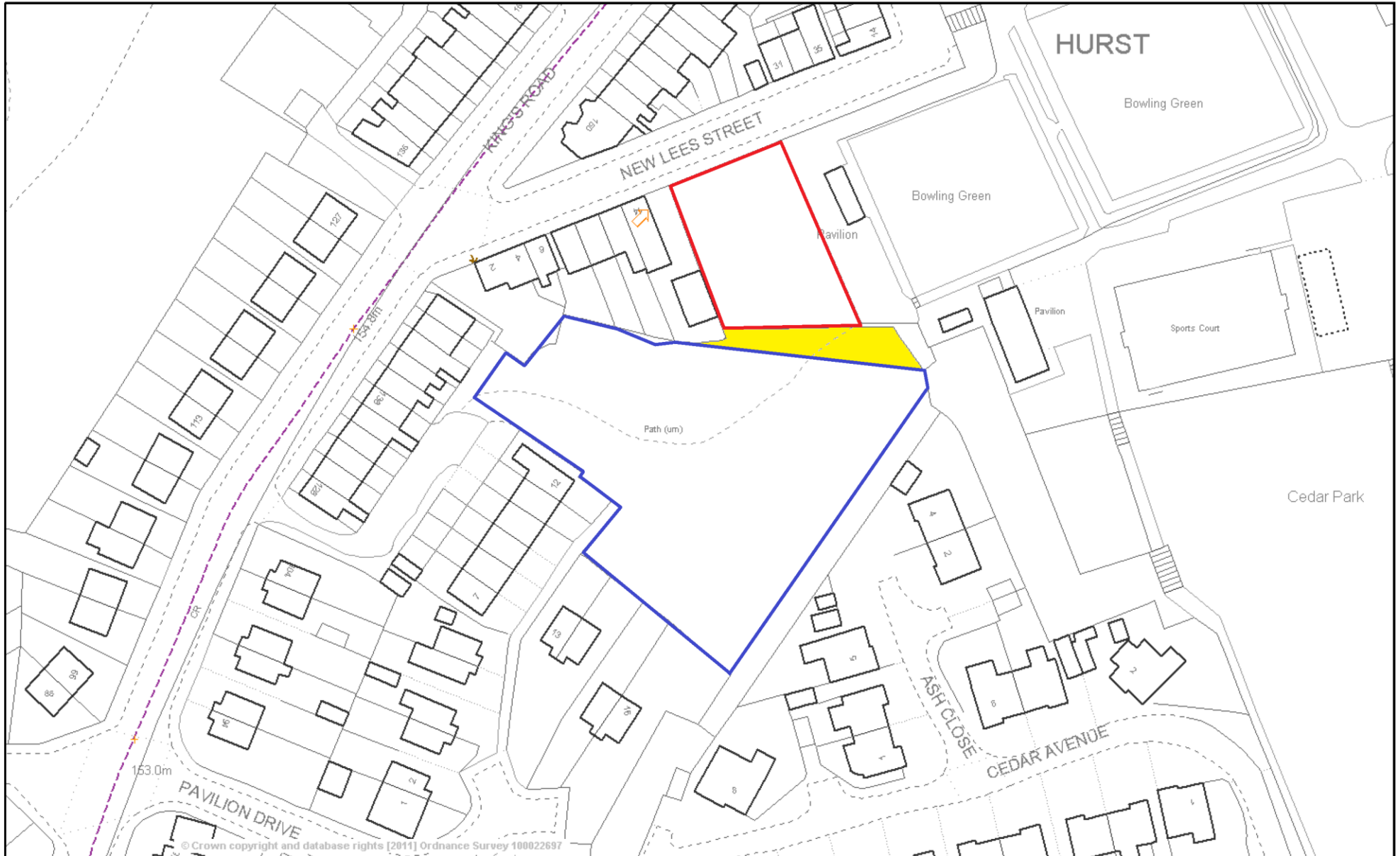
This map is reproduced from Ordnance Survey material with the permission of Ordnance Survey on behalf of the Controller of Her Majesty's Stationary Office (c) Crown copyright. Unauthorised reproduction infringes Crown copyright and may lead to prosecution or civil proceedings.

Scale 1/577

Centre = 397244 E 397970 N

Date 14/7/2022

Land at New Lees Street, Ashton-under-Lyne - Appendix 7



This map is reproduced from Ordnance Survey material with the permission of Ordnance Survey on behalf of the Controller of Her Majesty's Stationary Office (c) Crown copyright. Unauthorised reproduction infringes Crown copyright and may lead to prosecution or civil proceedings.

Scale 1/1000
Date 31/10/2022
Centre = 394671 E 400189 N

- Land owned by Council.
- Unregistered / Unknown ownership.
- Private land to be acquired by developer.

APPENDIX 8

Plot 1 - Existing

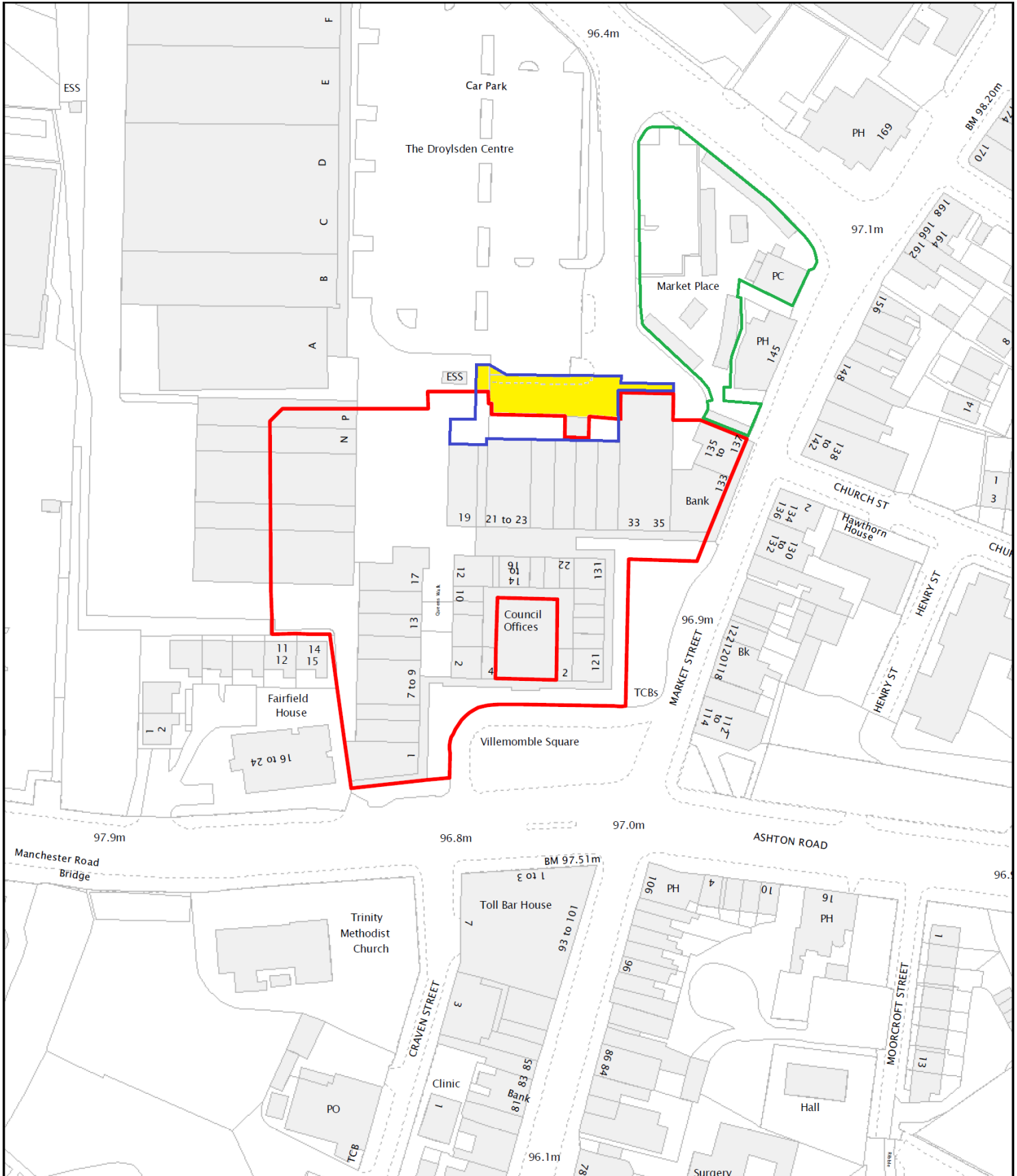


Plot 1 - Proposed



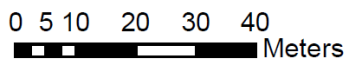
Droylsden Shopping Centre (Centrelease Ltd)

- Council owned Freehold, subject to lease to New Era Properties for a term of 99 years from 29.09.1993.
- Area of land included in planning application for development of new Class E Retail and Sui Generis Food Outlet units (22/01067/FUL).
- Plot 1 - Council owned land required to deliver planning permission / Council land to be declared surplus to facilitate development.
- Plot 2 - Council owned land, former Market / Public Conveniences and car park.



1:1,250

SJ9098SW



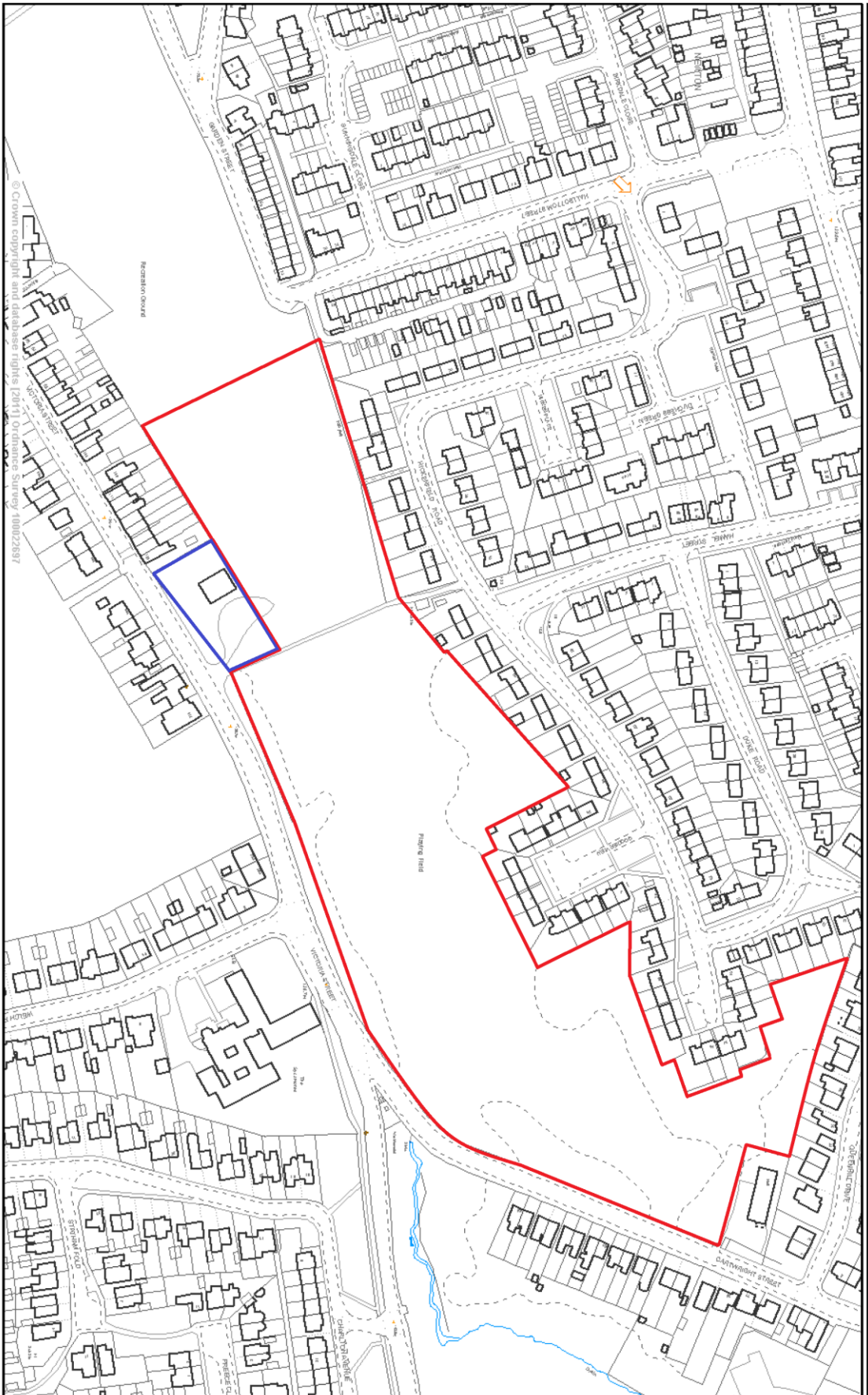
This map is reproduced from Ordnance Survey material with the permission of Ordnance Survey on behalf of the Controller of Her Majesty's Stationery Office © All rights reserved. Tameside MBC Licence No LA100022697, 2012

Plan produced by Bill Boaden 6/3/2012

Tameside
Metropolitan Borough
Estates & Valuation Unit
Council Offices
Wellington Road
Ashton-under-Lyne
OL6 6DL
0161 342 3620

APPENDIX 9

Garden Street Playing Fields / Land to the rear of Hickenfield Road, Hyde

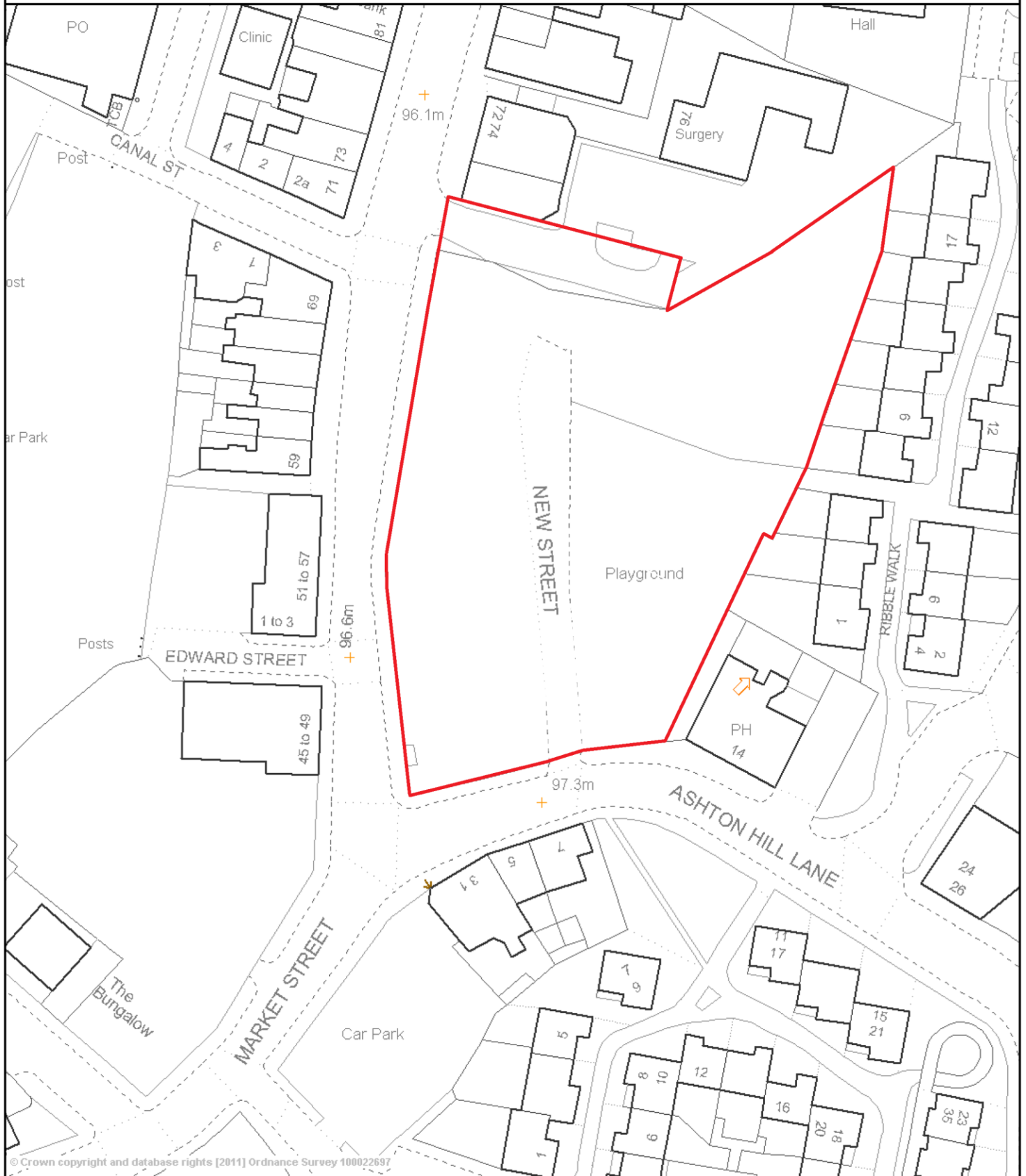


Scale 1/2500
Date 14/2/2023
Centre = 395816 E 396072 N

This map is reproduced from Ordnance Survey material with the permission of Ordnance Survey on behalf of the Controller of Her Majesty's Stationary Office (c) Crown copyright. Unauthorised reproduction infringes Crown copyright and may lead to prosecution or civil proceedings.

- Boundary of area declared surplus by the Council in September 2020.
- Area of land to be declared surplus as part of future 'Batch 5' list of opportunities.

Land to side of Lazy Toad Public House, Ashton Hill Lane, Droylsden - APPENDIX 10



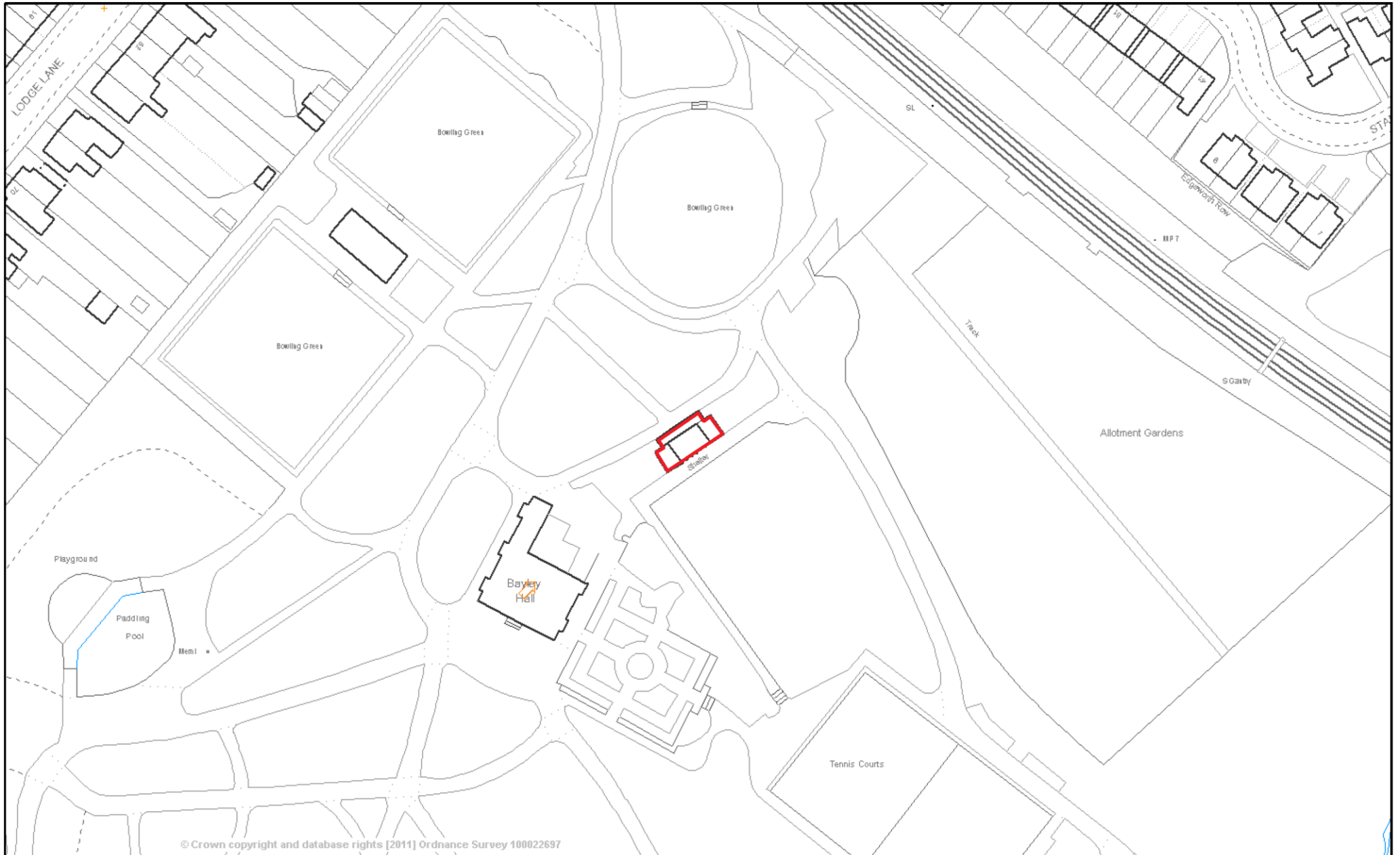
© Crown copyright and database rights [2011] Ordnance Survey 100022697

This map is reproduced from Ordnance Survey material with the permission of Ordnance Survey on behalf of the Controller of Her Majesty's Stationary Office (c) Crown copyright. Unauthorised reproduction infringes Crown copyright and may lead to prosecution or civil proceedings.

Scale 1/789 Date 18/4/2023

Centre = 390423 E 397942 N

Appendix 11 - Toilets, Hyde Park, Hyde

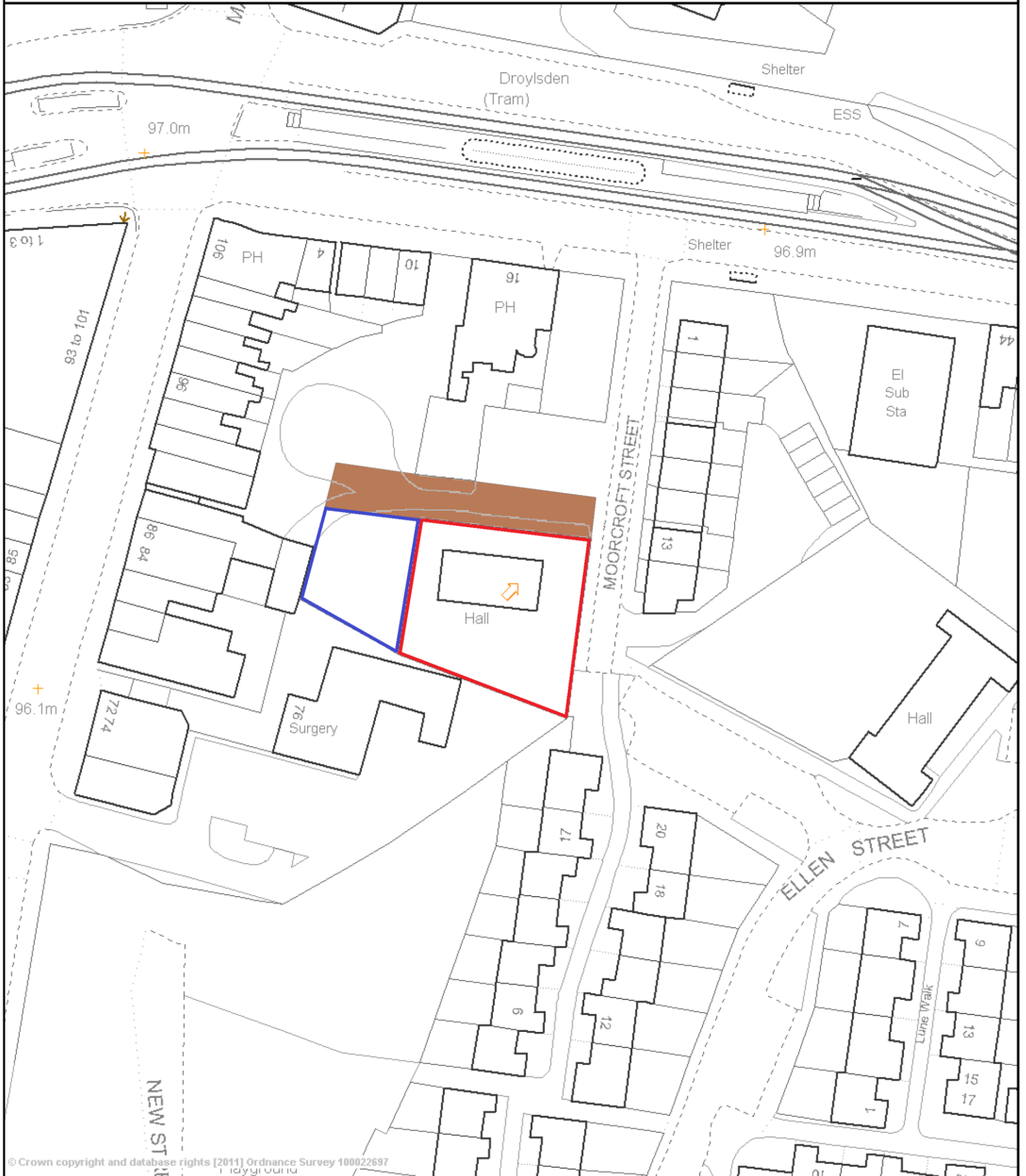


This map is reproduced from Ordnance Survey material with the permission of Ordnance Survey on behalf of the Controller of Her Majesty's Stationary Office (c) Crown copyright. Unauthorised reproduction infringes Crown copyright and may lead to prosecution or civil proceedings.

Scale 1/1250

Date 26/7/2023

Centre = 395007 E 395750 N



This map is reproduced from Ordnance Survey material with the permission of Ordnance Survey on behalf of the Controller of Her Majesty's Stationary Office (c) Crown copyright. Unauthorised reproduction infringes Crown copyright and may lead to prosecution or civil proceedings.

Scale 1/789 Date 5/6/2023

Centre = 390480 E 398030 N

31 Clarence Arcade Ashton-under-Lyne

APPENDIX 13




1:500

SJ9398NE

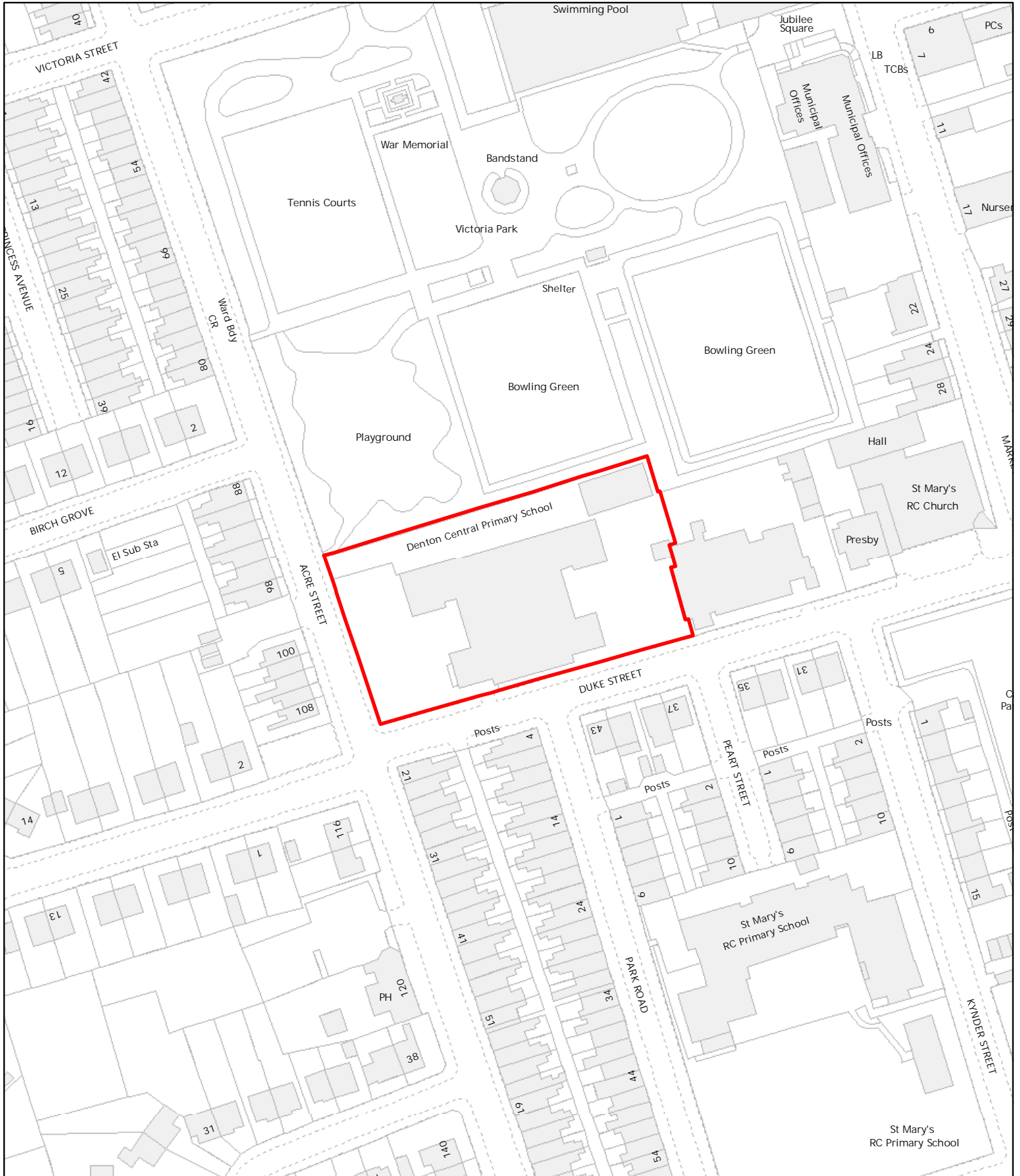


© Crown copyright and database rights 2012
Ordnance Survey 100022697

Plan prepared by Bill Boaden 11/6/2013

Estates & Asset Management Unit
Council Offices
Wellington Road
Ashton-under-Lyne
OL6 6DL

Children's Social Care Centre Duke Street Denton 372 3619 sq metres

APPENDIX 14



1:1,250

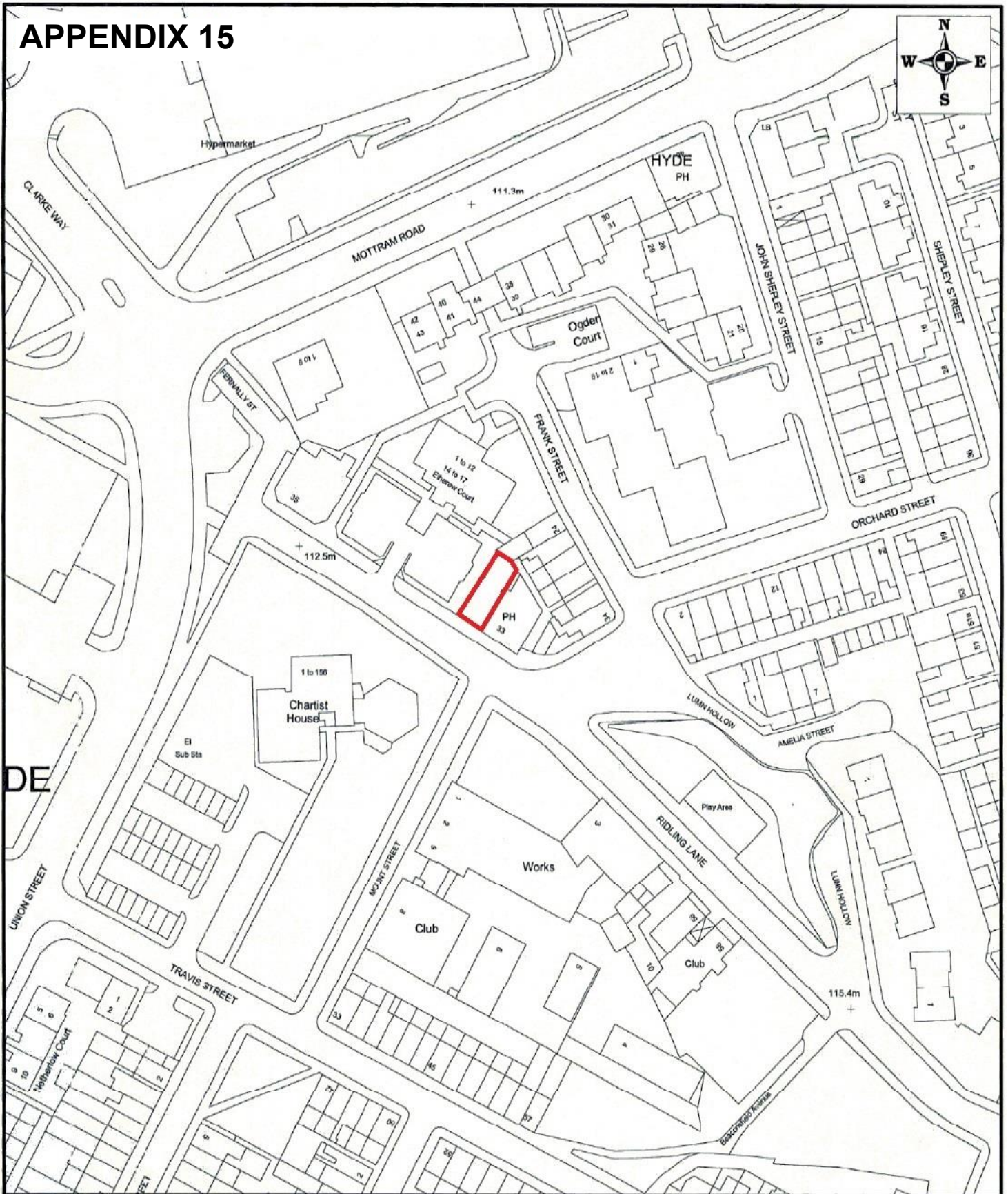
SJ9295SW


0 510 20 30 40
Meters


© Crown copyright and database rights 2012
Ordnance Survey 100022697

Plan prepared by Bill Boaden 2/3/2012
Tameside
Metropolitan Borough
Estates & Asset Management Unit
Council Offices
Wellington Road
Ashton-under-Lyne
OL6 6DL

APPENDIX 15



| | |
|----------------------------|--|
| Date: 28 Sep 2005 | Title: |
| Drawn By: jp | Land adjoining |
| Plan Ref: .Rn | 33 Ridling Lane |
| Sheet No.: SJ9594NW | Hyde |
| Scale: 1:1250 |  108sq.m. |



Tameside
Metropolitan Borough

Estates & Valuation Unit
Economy & Environment
Council Offices
Wellington Road
Ashton under Lyne OL6 6DL